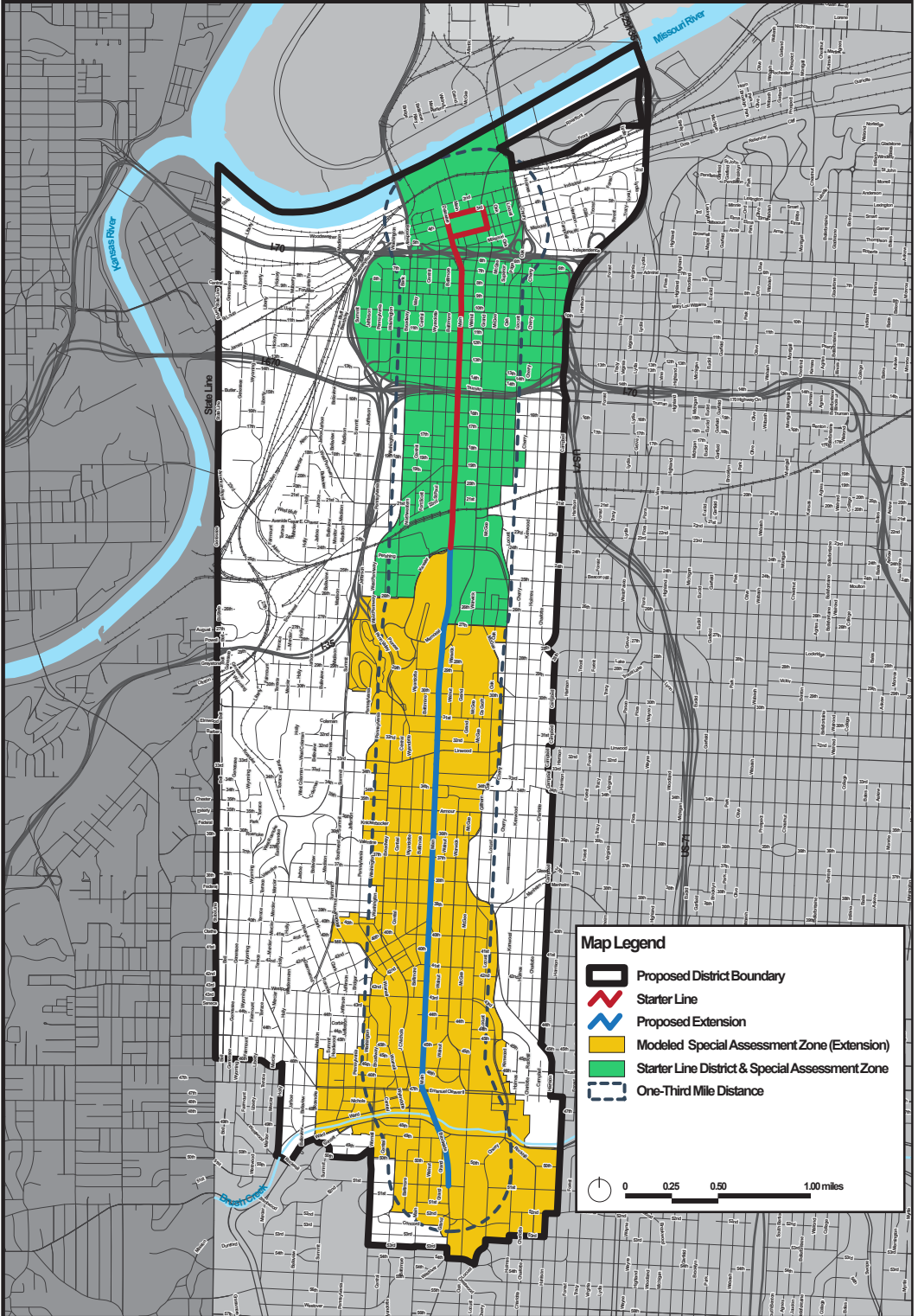








Proposed Transportation Development District for Streetcar Extension
Union Station to UMKC
Exhibit B to Petition



Map Legend

-  Proposed District Boundary
-  Starter Line
-  Proposed Extension
-  Modeled Special Assessment Zone (Extension)
-  Starter Line District & Special Assessment Zone
-  One-Third Mile Distance

0 0.25 0.50 1.00 miles